


March 13, 2025



BTMO Transportation Update

Transit is Beautiful Every Step of the Way



Image Source: BTMO

BTMO is hosting a virtual campaign with Go Glendale and Warner Connects to highlight the beauty of transit with a **transit-friendly destination guide**.

Participate by April 30 for the chance to win \$30-\$50 **gift cards**, a **Kindle**, a **backpack cooler**, or a **bike kit** gift basket.

1. Take an image on transit, at a station, or a transit-friendly destination.
2. Upload it to our online form.
3. Stay tuned for an interactive map with the locations and images!

Upload your photos

Take a survey to help improve BurbankBus



Image Source: MyBurbank

The City of Burbank wants your help in evaluating and **updating its current bus services to better meet your needs**. These changes could include revised routes, updated schedules, added stops, better connections to other transit services, and more.

The City needs your input to **inform what changes will benefit those who live, work, and play in Burbank most**.

[Take the survey](#)

East Olive to Once Again be Redesigned With New Striping of Traffic Lanes



Image Source: MyBurbank

The City of Burbank is set to begin the East Olive Reconfiguration Restriping Project, a **roadway improvement effort** designed to enhance safety and better integrate Olive Avenue with the surrounding residential neighborhood.

The project, scheduled for **Monday, March 17, 2025, through Thursday, March 20, 2025**, will adjust lane striping on Olive Avenue between Glenoaks Boulevard and Sunset Canyon Drive to address resident's concerns and provide additional separation between parked and traveling vehicles.

The East Olive Reconfiguration Restriping Project will modify the current roadway layout by **widening on-street parking spaces** and slightly narrowing the center turning lane to accommodate this improvement. These changes aim to **improve roadway safety for all users**. The number of and width of travel lanes will remain the same.

Roadwork Dates: March 17–20, 2025 (schedule subject to weather conditions)

Work Hours: 7:30 AM – 3:30 PM

Traffic Impacts: East Olive Avenue is expected to remain accessible during the restriping process. However, drivers and residents should anticipate temporary lane closures, lane shifts, cone patterns, and roadwork equipment and personnel during this time.

[Get more information](#)

Articles of Interest

Runner Nate Jones Knows Burbank Better Than Google Maps



Image Source: MyBurbank

Ashley Erikson | MyBurbank

“When Nate Jones moved to Burbank at the end of 2022, he had no idea that within two years, he would accomplish a feat few could ever imagine—running every single street in the city. Jones originally came to Los Angeles to pursue a career in the film industry. But an unexpected passion for fitness and exploration led him on a journey that transformed not only his body but also his connection to the community he now calls home.”

Read the full article [here!](#)

Cal Fire rolls out new fire hazard maps for Central California. Up next: L.A.




Image Source: Los Angeles Times

Noah Haggerty and Sean Greene | Los Angeles Times


"Cal Fire is releasing these maps in sections; this is the third of four planned, with only Southern California left. So far, inland Northern California and Central California saw roughly fivefold increases in acreage in these zones for local responsibility areas. Coastal Northern California saw a sixfold increase. The agency will release the Southern California maps on March 24."

Read the full article [here!](#)

BTMO Multi-modal Resources



Wondering how to plan your route? Check out the BTMO's [Mobility Apps](#) page for resources to help you plan the most efficient route.



Burbank is full of transit options to explore! Check out our [Bike resources page](#) for a quick glimpse at all the safe and sustainable ways to get around town by bicycle.

Join BTMO's decades-long effort to reduce congestion and air pollution in Burbank.

Visit our website

Get connected with the BTMO!



Burbank Transportation Management Organization | 200 W. Magnolia Blvd. | Burbank, CA
91502 US

[Unsubscribe](#) | [Update Profile](#) | [Constant Contact Data Notice](#)



Try email marketing for free today!