

Burbank Mobility Options

There are many new and sustainable ways to travel in and around your community!



Walk

Hit the Streets - walking around Burbank is easy!

Burbank's Downtown, Media District and Magnolia Park area offer transit accessible areas for safe walking with access to retail, food, and more.

Daily errands do not require a car. Walk to a bus stop in minutes and connect to Downtown LA, Hollywood Burbank Airport, Universal City, Hollywood and more!

For a detailed map of the City and amenities, check out the Burbank Visitors guide at visitburbank.com



Bike

Burbank's system of bike lanes is becoming increasingly connected.

Biking is a healthy, sustainable, cheap, and fun way to get around. You can even bring your bike on the bus/train! For a map of bike routes, visit metro.net/bikemap.

The Burbank BikeStop is located at Downtown Burbank's Metrolink Station. Bike riders can park their bike, for free, securely indoors. If you are interested, the form can be found at burbankca.gov/web/community-development/bike-burbank.



Rideshare

Check out these new options for sharing the ride.

Metro Micro is a on-demand rideshare service that provides curb to curb rides in the North Hollywood/Burbank area! Ride for just \$2.50 per ride, and pay using your TAP card or credit card. Book your ride today by downloading the Metro Micro app or by visiting metro.net/micro.

Vanpooling offers commuters a chance to cut the costs and stress of commuting. Multiple Vanpool subsidies of up to \$800 are available through the BTMO and Metro to help you start a new Vanpool or continue an existing one. For more info on these subsidies, head to: btmo.org/get-around/rideshare/



Bus

Take a Ride on the Bus

There are two bus operators that serve the City. Metro and Burbank Bus operate various routes throughout Burbank.

For Burbank Bus routes and schedules, visit BurbankBus.org. For Metro routes and schedules visit metro.net.

It's easy to pay for bus trips, too. Both operators accept TAP which can be reloaded on your phone or at TAP vendors throughout the county.



Train

Trains connect Burbank to the surrounding region - and your bike can come on board too!

Metrolink serves as Southern California's commuter rail service, with two lines operating through Burbank, serving Downtown Burbank and the Airport North and South stations. For Metrolink routes and schedules, and to purchase tickets, visit metrolinktrains.com.

The Metro B (Red) Line connects Burbank to Downtown LA in under an hour. Burbank's Media District is easily reached from the Universal City station, while connections to downtown Burbank are more frequent from the North Hollywood station. For Red Line routes and schedules, visit metro.net.

Purchase your TAP card
Online: TAPtoGo.net
In Person: At any Metro rail station

We're ready to help!

For more information, please contact the Burbank Transportation Management Organization (BTMO)




818-736-5230



info@btmo.org

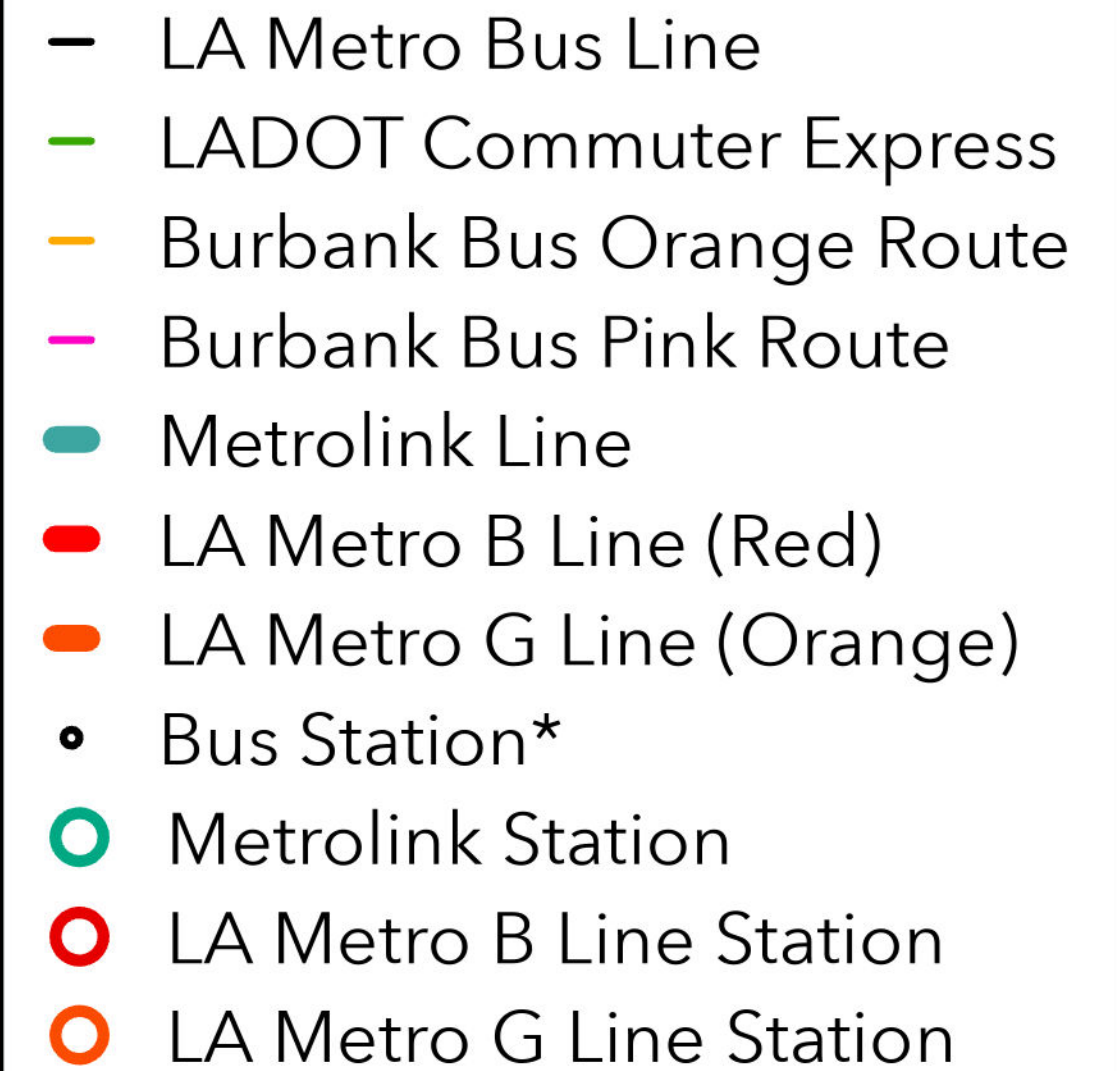


btmo.org/get-around




Burbank Transportation Management Organization

LEGEND



For more information or feedback,
contact Burbank Transportation
Management Organization at
info@btmo.org



NORTH ARROW