


July 3, 2025



## BTMO Transportation Update

**Less stress, more sparkle!**



*Image Source: BTMO*

### **Burbank Celebrates 4th of July with Free Concert and Drone Show at McCambridge Park**

Festivities at McCambridge Park will begin at 5:00 p.m. and include live performances by The Ultimate Rock Band and Bruno and the Hooligans. The evening will conclude with a spectacular drone light show at 9:00 p.m., which will launch from the Starlight Bowl parking area.

Join in on the [City of Burbank](#)'s family-friendly activities AND skip the dreaded hassle of sitting in traffic and trying to find good parking. **Use transit to get to Burbank's Fourth of**

**July Celebration!**

**McCambridge Park**

1515 N Glenoaks Blvd, Burbank, CA 91504

*Metro Routes 92, 165, and 294.*

Plan your trip

## Learn more about the North Hollywood to Pasadena BRT at a Metro community meeting



*Image Source: Metro*

Metro's plan for better transit in the San Fernando and San Gabriel Valleys is approaching final design and construction.

As one of the most heavily traveled corridors in LA County without a premium transit service, the North Hollywood to Pasadena Bus Rapid Transit (BRT) Project will add 19 miles of faster and more reliable transit and 22 bus stations between NoHo and Pasadena, connecting Burbank, Glendale, and Eagle Rock in between.

Metro invites you to attend a Community Meeting to share your feedback about the latest design progress and learn more.

**Virtual**

**Thursday, July 10, 2025**

**6:00pm - 7:30pm**

Call-in: 213.338.8477

Webinar ID: 849 6832 2391

[Link to Join](#)

**Burbank**

**Tuesday, July 22, 2025**

**6:00pm - 7:30pm**

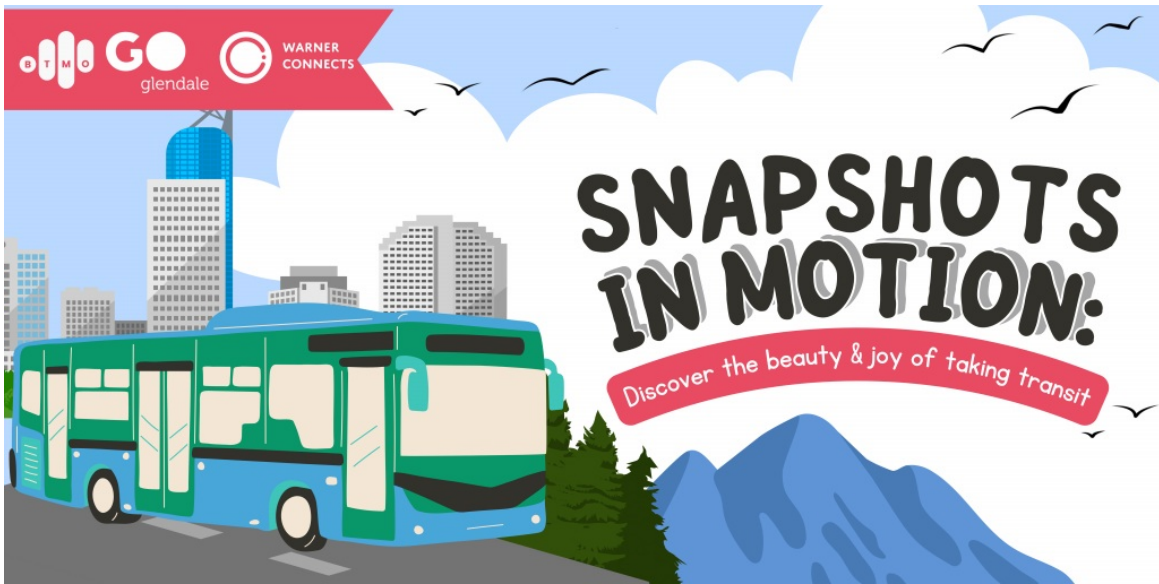
Buena Vista Branch Library

300 N Buena Vista St, Burbank, CA 91505

*Pink Route and Metro Route 155. Free parking available.*

Learn more

## Show us your favorite place to take transit



*Image Source: BTMO*

BTMO is hosting a virtual campaign with Go Glendale and Warner Connects to highlight the beauty of transit with a **transit-friendly destination guide**.

Participate by April 30 for the chance to win some awesome gifts, including a **Kindle**, \$30-\$50 **gift cards**, a **backpack cooler**, or a **bike kit** gift basket.

1. Take an image on transit, at a station, or a transit-friendly destination.
2. Upload it to our online form.
3. Stay tuned for an interactive map with the locations and images!

Upload your photo

## Articles of Interest

### Metrolink unveiling new pricing model with lower fares





Travis Schlepp | KTLA

"In an attempt to simplify the ticketing process and encourage ridership, Metrolink is unveiling a new pricing model that will reduce the price of most monthly passes, as well as introduce new discounts and deals on existing passes.

Beginning July 1, Metrolink will debut new fares that it says should make it easier and more affordable to plan a trip during any day of the week."

Read the full article [here!](#)

---

## The world's largest wildlife crossing is entering Stage 2: What's that mean for traffic?



Image Source: L.A. Times

Jeanette Marantos | L.A. Times


"The crossing structure itself is mostly completed — except the planting, which will happen this fall — but it's basically a bridge to nowhere right now, squatting over the freeway just west of the Liberty Canyon Drive offramp. (Although — news flash! — even though it's not connected to the neighboring hills, the first non-insect wildlife was spotted on the bridge last week: a Western fence lizard basking at the top, roughly 75 feet above the traffic below.)

The second and final phase is installing the connectors — the structure's shoulders that will permit freeway-fragmented wildlife to easily cross between the Santa Susana Mountains to the north and the Santa Monica Mountains to the south."

Read the full article [here!](#)

---

## BTMO Multi-modal Resources



Wondering how to plan your route?  
Check out the BTMO's [Mobility Apps](#) page for resources to help you plan the most efficient route.



Burbank is full of transit options to explore! Check out our [Bike resources page](#) for a quick glimpse at all the safe and sustainable ways to get around town by bicycle.

Join BTMO's decades-long effort to reduce congestion and air pollution in Burbank.

Visit our website

Get connected with the BTMO!



Burbank Transportation Management Organization | 200 W. Magnolia Blvd. | Burbank, CA 91502 US

[Unsubscribe](#) | [Update Profile](#) | [Constant Contact Data Notice](#)



Try email marketing for free today!