


July 17, 2025



BTMO Transportation Update

Metrolink announced NEW FARES



Image Source: Metrolink

Metrolink has rolled out some changes designed to make riding the train more **affordable and convenient**.

These include:

- **Monthly Pass Fare Reduction:** The price of a monthly pass has dropped by more than 10%. It remains the most cost-effective option for people who ride the train at least three times a week
- **New Passes:** Metrolink is introducing a SoCal Day Pass that offers unlimited rides for \$10 on weekends and \$15 on weekdays. An LA Zone Pass is \$5 for rides all day between select stations near downtown Los Angeles

[Learn more](#)

**Learn more about the North Hollywood to Pasadena
BRT at a Metro community meeting**



Image Source: Metro

Metro's plan for better transit in the San Fernando and San Gabriel Valleys is approaching final design and construction.

As one of the most heavily traveled corridors in LA County without a premium transit service, the North Hollywood to Pasadena Bus Rapid Transit (BRT) Project will add 19 miles of faster and more reliable transit and 22 bus stations between NoHo and Pasadena, connecting Burbank, Glendale, and Eagle Rock in between.

Metro invites you to attend a Community Meeting to share your feedback about the latest design progress and learn more.

Burbank

Tuesday, July 22, 2025

6:00pm - 7:30pm

Buena Vista Branch Library

300 N Buena Vista St, Burbank, CA 91505

Pink Route and Metro Route 155. Free parking available.

[Learn more](#)

Celebrate the Parks and Recreation Centennial



Image Source: BTMO; Logo Source: City of Burbank

BTMO wants to help you celebrate the Burbank Parks and Recreation Department's 100th birthday!

Spend your summer outside, enjoying the park, pool, sports, and the many activities planned by the City - **and get there sustainably.**

[Read about how](#)

Show us your favorite place to take transit

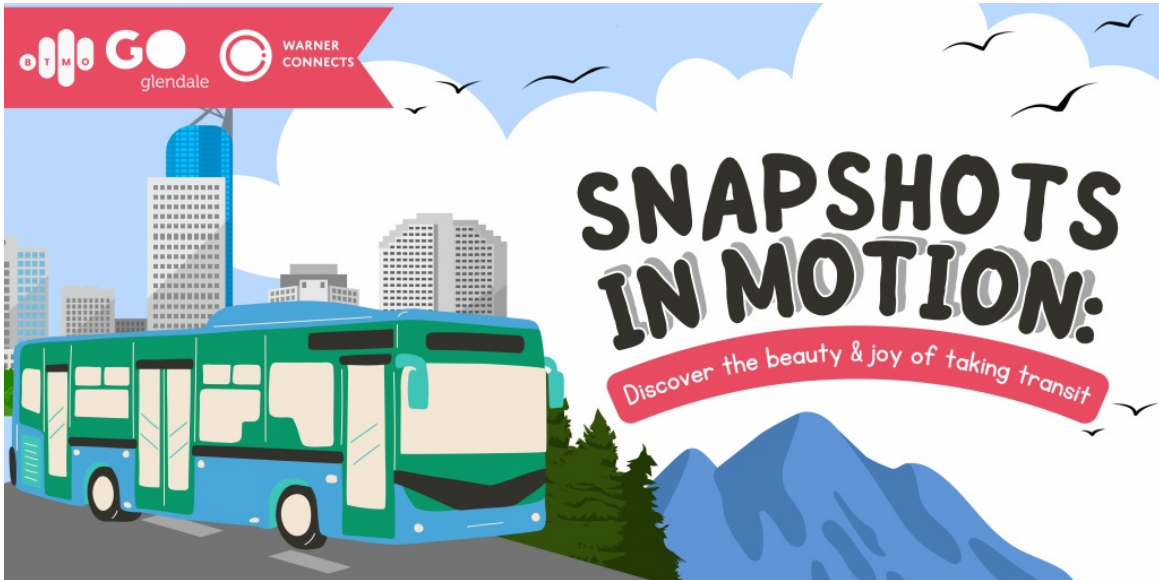


Image Source: BTMO

BTMO is hosting a virtual campaign with Go Glendale and Warner Connects to highlight the beauty of transit with a **transit-friendly destination guide**.

Participate by April 30 for the chance to win some awesome gifts, including a **Kindle**, \$30-\$50 **gift cards**, a **backpack cooler**, or a **bike kit** gift basket.

1. Take an image on transit, at a station, or a transit-friendly destination.
2. Upload it to our online form.
3. Stay tuned for an interactive map with the locations and images!

[Upload your photo](#)

Articles of Interest

Joyous memories of biking through SoCal as kids — is that freedom dead and gone?



Source: Metrolink


Payton Seda | LAist

"The best way to explore the sprawling neighborhoods of greater L.A. is not by car, but by bike, a truth many Angelenos came by as kids riding down hilly cul de sacs, through downtown alleyways and along oceanside paths.

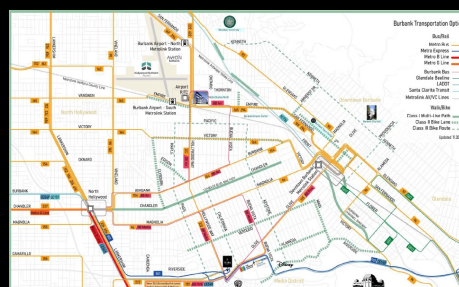
While most of us have upgraded our handlebars for four wheels and an ignition, AirTalk listeners haven't forgotten the feeling of taking a bike out for a ride around the neighborhood."

Read the full article [here!](#)

BTMO Multi-modal Resources



Wondering how to plan your route? Check out the BTMO's [Mobility Apps](#) page for resources to help you plan the most efficient route.



Burbank is full of transit options to explore! Check out our [Bike resources page](#) for a quick glimpse at all the safe and sustainable ways to get around town by bicycle.

Join BTMO's decades-long effort to reduce congestion and air pollution in Burbank.

Visit our website

Get connected with the BTMO!



Burbank Transportation Management Organization | 200 W. Magnolia Blvd. | Burbank, CA
91502 US

[Unsubscribe](#) | [Update Profile](#) | [Constant Contact Data Notice](#)



Try email marketing for free today!