

BTMO All Commuters Meeting

April 11, 2024



Burbank Transportation
Management Organization

Agenda/Presenters


- Nick Burant, **City of Burbank**
- Amber Moyers, **Metrolink**
- Stephanie Molen, **LA Metro Services Programs/ Project Updates**
- Tiffany Fischer, **Ridematch**
- Jocelyn Feliciano, **Metro E-Pass**
- Shannon Estrella, **Enterprise Vanpool**
- Zoe Bertol-Foell, **BTMO**



METROLINK.



Burbank Transportation
Management Organization



City Transportation Updates

**TMO All Commuters Meeting
April 11, 2024**

**Nick Burant
Transportation Division**



**COMMUNITY
DEVELOPMENT**

Agenda

- Pink Line Modifications
- Safe Streets Burbank in Development
- North Hollywood – Pasadena BRT update
- Paid Parking in Downtown Burbank

Pink Line Improvements

- Metrolink updates their schedule periodically
- After October 2023 Metrolink schedule update, Pink Line schedule adjusted

The Burbankbus logo is displayed on a solid blue rectangular background. It features the word "burbankbus" in a white, lowercase, sans-serif font. To the right of the text is a white graphic of a double-headed arrow, consisting of two parallel horizontal lines that terminate in arrowheads pointing in opposite directions.

Pink Line Improvements

- Metrolink updates their schedule periodically
- After October schedule update, Pink Line schedule adjusted

WESTBOUND

Downtown Burbank Metrolink Station to Universal City/Studio City Station

Depart Burbank Metrolink Station	Buena Vista/Alameda	Olive/Hollywood Way	Arrive Universal City/Studio City Station
morning (15-minute service)			
5:33 AM	5:42 AM	5:46 AM	5:58 AM
6:03 AM	6:12 AM	6:16 AM	6:28 AM
6:18 AM	6:27 AM	6:31 AM	6:43 AM
6:33 AM	6:42 AM	6:46 AM	6:58 AM
6:48 AM	6:57 AM	7:01 AM	7:13 AM
7:03 AM	7:12 AM	7:16 AM	7:28 AM
7:18 AM	7:27 AM	7:31 AM	7:43 AM
7:33 AM	7:42 AM	7:46 AM	7:58 AM
7:48 AM	7:57 AM	8:01 AM	8:13 AM
8:03 AM	8:12 AM	8:16 AM	8:28 AM
8:18 AM	8:27 AM	8:31 AM	8:43 AM
8:33 AM	8:42 AM	8:46 AM	8:58 AM
8:48 AM	8:57 AM	9:01 AM	9:13 AM
9:03 AM	9:12 AM	9:16 AM	9:28 AM
9:18 AM	9:27 AM	9:31 AM	9:43 AM
9:33 AM	9:42 AM	9:46 AM	9:58 AM
midday (30-minute service)			
10:03 AM	10:12 AM	10:16 AM	10:28 AM
10:33 AM	10:42 AM	10:46 AM	10:58 AM
11:03 AM	11:12 AM	11:16 AM	11:28 AM
11:33 AM	11:42 AM	11:46 AM	11:58 AM
12:03 PM	12:12 PM	12:16 PM	12:28 PM
12:33 PM	12:42 PM	12:46 PM	12:58 PM
1:03 PM	1:12 PM	1:16 PM	1:28 PM
1:33 PM	1:42 PM	1:46 PM	1:58 PM
2:03 PM	2:12 PM	2:16 PM	2:28 PM
2:33 PM	2:42 PM	2:46 PM	2:58 PM
afternoon (15-minute service)			
3:00 PM	3:09 PM	3:13 PM	3:25 PM
3:15 PM	3:24 PM	3:28 PM	3:40 PM
3:30 PM	3:39 PM	3:43 PM	3:55 PM
3:45 PM	3:54 PM	3:58 PM	4:10 PM
4:00 PM	4:09 PM	4:13 PM	4:25 PM
4:15 PM	4:24 PM	4:28 PM	4:40 PM
4:30 PM	4:39 PM	4:43 PM	4:55 PM
4:45 PM	4:54 PM	4:58 PM	5:10 PM
5:00 PM	5:09 PM	5:13 PM	5:25 PM
5:15 PM	5:24 PM	5:28 PM	5:40 PM
5:30 PM	5:39 PM	5:43 PM	5:55 PM
5:45 PM	5:54 PM	5:58 PM	6:10 PM
6:00 PM	6:09 PM	6:13 PM	6:25 PM
6:15 PM	6:24 PM	6:28 PM	6:40 PM
6:30 PM	6:39 PM	6:43 PM	6:55 PM
6:45 PM	6:54 PM	6:58 PM	7:10 PM
7:00 PM	7:09 PM	7:13 PM	7:25 PM
7:15 PM	7:24 PM	7:28 PM	7:40 PM
7:30 PM	7:39 PM	7:43 PM	7:55 PM
7:45 PM	7:54 PM	7:58 PM	8:10 PM
evening (60-minute service)			
8:00 PM	8:09 PM	8:13 PM	8:25 PM
9:00 PM	9:09 PM	9:13 PM	9:25 PM

EASTBOUND

Universal City/Studio City Station to Downtown Burbank Metrolink Station

Depart Universal City/Studio City Station (Bay 6)	Olive/Hollywood Way	Buena Vista/Alameda	Arrive Burbank Metrolink Station
morning (15-minute service)			
6:01 AM	6:14 AM	6:18 AM	6:26 AM
6:31 AM	6:44 AM	6:48 AM	6:56 AM
6:46 AM	6:59 AM	7:03 AM	7:11 AM
7:01 AM	7:14 AM	7:18 AM	7:26 AM
7:16 AM	7:29 AM	7:33 AM	7:41 AM
7:31 AM	7:44 AM	7:48 AM	7:56 AM
7:46 AM	7:59 AM	8:03 AM	8:11 AM
8:01 AM	8:14 AM	8:18 AM	8:26 AM
8:16 AM	8:29 AM	8:33 AM	8:41 AM
8:31 AM	8:44 AM	8:48 AM	8:56 AM
8:46 AM	8:59 AM	9:03 AM	9:11 AM
9:01 AM	9:14 AM	9:18 AM	9:26 AM
9:16 AM	9:29 AM	9:33 AM	9:41 AM
9:31 AM	9:44 AM	9:48 AM	9:56 AM
9:46 AM	9:59 AM	10:03 AM	10:11 AM
10:01 AM	10:14 AM	10:18 AM	10:26 AM
midday (30-minute service)			
10:31 AM	10:44 AM	10:48 AM	10:56 AM
11:01 AM	11:14 AM	11:18 AM	11:26 AM
11:31 AM	11:44 AM	11:48 AM	11:56 AM
12:01 PM	12:14 PM	12:18 PM	12:26 PM
12:31 PM	12:44 PM	12:48 PM	12:56 PM
1:01 PM	1:14 PM	1:18 PM	1:26 PM
1:31 PM	1:44 PM	1:48 PM	1:56 PM
2:01 PM	2:14 PM	2:18 PM	2:26 PM
2:31 PM	2:44 PM	2:48 PM	2:56 PM
3:01 PM	3:14 PM	3:18 PM	3:26 PM
afternoon (15-minute service)			
3:28 PM	3:41 PM	3:45 PM	3:53 PM
3:43 PM	3:56 PM	4:00 PM	4:08 PM
3:58 PM	4:11 PM	4:15 PM	4:23 PM
4:13 PM	4:26 PM	4:30 PM	4:38 PM
4:28 PM	4:41 PM	4:45 PM	4:53 PM
4:43 PM	4:56 PM	5:00 PM	5:08 PM
4:58 PM	5:11 PM	5:15 PM	5:23 PM
5:13 PM	5:26 PM	5:30 PM	5:38 PM
5:28 PM	5:41 PM	5:45 PM	5:53 PM
5:43 PM	5:56 PM	6:00 PM	6:08 PM
5:58 PM	6:11 PM	6:15 PM	6:23 PM
6:13 PM	6:26 PM	6:30 PM	6:38 PM
6:28 PM	6:41 PM	6:45 PM	6:53 PM
6:43 PM	6:56 PM	7:00 PM	7:08 PM
6:58 PM	7:11 PM	7:15 PM	7:23 PM
7:13 PM	7:26 PM	7:30 PM	7:38 PM
7:28 PM	7:41 PM	7:45 PM	7:53 PM
7:43 PM	7:56 PM	8:00 PM	8:08 PM
7:58 PM	8:11 PM	8:15 PM	8:23 PM
8:13 PM	8:26 PM	8:30 PM	8:38 PM
evening (60-minute service)			
8:28 PM	8:41 PM	8:45 PM	8:53 PM
9:28 PM	9:41 PM	9:45 PM	9:53 PM

Safe Streets Burbank

- Also known as Vision Zero
- Goal is to eliminate traffic fatalities and severe injuries
- Initiated in January 2024 per City Council Direction

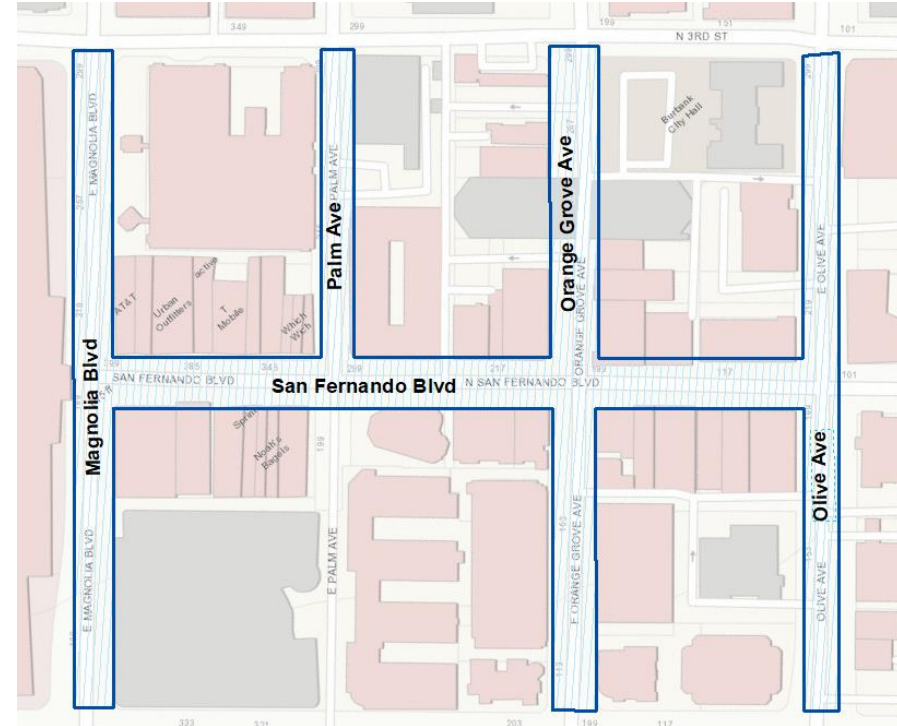
Safe Streets Burbank

1. Collision landscape analysis
2. Systemic safety analysis
3. High Injury Network assessment
4. Countermeasure toolbox
5. Project identification
6. Final plan



Paid Parking in Downtown Burbank

- October 2023: Council directed staff to develop a parking management plan for downtown Burbank
- Limited implementation
- Returning to Council in the summer



Questions?

Nick Burant

Administrative Analyst II

nburant@burbankca.gov

(818) 238-5206

The background of the slide is a scenic photograph of a Metrolink train track curving through a hilly, arid landscape at sunset. The sky is a mix of orange, pink, and purple. A large, semi-transparent rainbow graphic is overlaid on the right side of the image. The Metrolink logo is in the top left corner.

METROLINK

BTMO All Commuters Meeting

April 11, 2024

Agenda



- Metrolink Overview
- Corporate Partner Program
- AV Line Service & Vista Canyon Station
- Mobility-4-All
- Student Adventure Pass
- Earth Day

METROLINK





Metrolink is the only regional transportation solution, connecting the six counties in Southern California.

- **545 service line miles**
- **66 stations**
- **7 lines**
- **55 locomotives**



Rapid commutes

Employees save time, arrive to work on time, relaxed and ready to start the work-day



Go green and save

Employees save on gas and car expenses, while reducing their carbon footprint and supporting Corporate Sustainability initiatives



Free connecting transit

All Metrolink passes include free transfers to most connecting bus and rail



Clean, comfortable multi-level cars

Safety is a priority, allowing employees to relax, visit with friends or catch up on work



Free weekend travel

Monthly Pass holders can enjoy free system-wide travel on the weekends and Kids Ride Free on weekends, too



Corporate Partner Program

Metrolink's Corporate Partner Program is a pre-tax benefit program that enables companies and organizations the ability to offer transit benefits to their employees using a maximum of \$300/month per employee.

The Corporate Partner Program satisfies AQMD Rule 2202 requirements.

AV Line Service & Vista Canyon Station

- On Monday, October 23, Metrolink implemented a schedule change expanding weekday and weekend service on the Antelope Valley (AV) Line.
- The enhanced schedule meets the changing needs of riders and provides a preview of what regional passenger rail service could look like across our entire system soon.
- On Oct. 20, 2023, elected officials and dignitaries held a ribbon cutting ceremony to introduce the new Vista Canyon Station.



**MORE TRAINS,
MORE OPTIONS**

October 23

Antelope Valley Line

Mobility-4-All

California EBT cardholders are eligible for an additional 50% fare discount.

- Simply insert California EBT card into Metrolink ticket vending machines to unlock the 50% discount.
- Available only at Metrolink Ticket Machines.
- Applies to all Metrolink ticket types.
- In addition to existing discounts.





Student Adventure Pass

- Provides students passes at no cost
- Eligibility: K-12, trade school, community college, and university students with valid student ID
- Available on ticket machines and the mobile app
 - Students will automatically receive the pass when they have a Metrolink Mobile account with a verified school email.
- Includes existing transfer benefits and partnerships
- Unlimited rides and access system-wide
- 6-month pilot or until grant funds are exhausted



The *link* between
going and green.

Ride free on **Earth Day** [APRIL 22ND]

METROLINK

Earth Day

On Monday, April 22, we're inviting everyone to *leave their car at home* and ride Metrolink for free.

It's not just a free ride, it's a journey towards a greener, more vibrant Southern California!

METROLINK



Thank you!

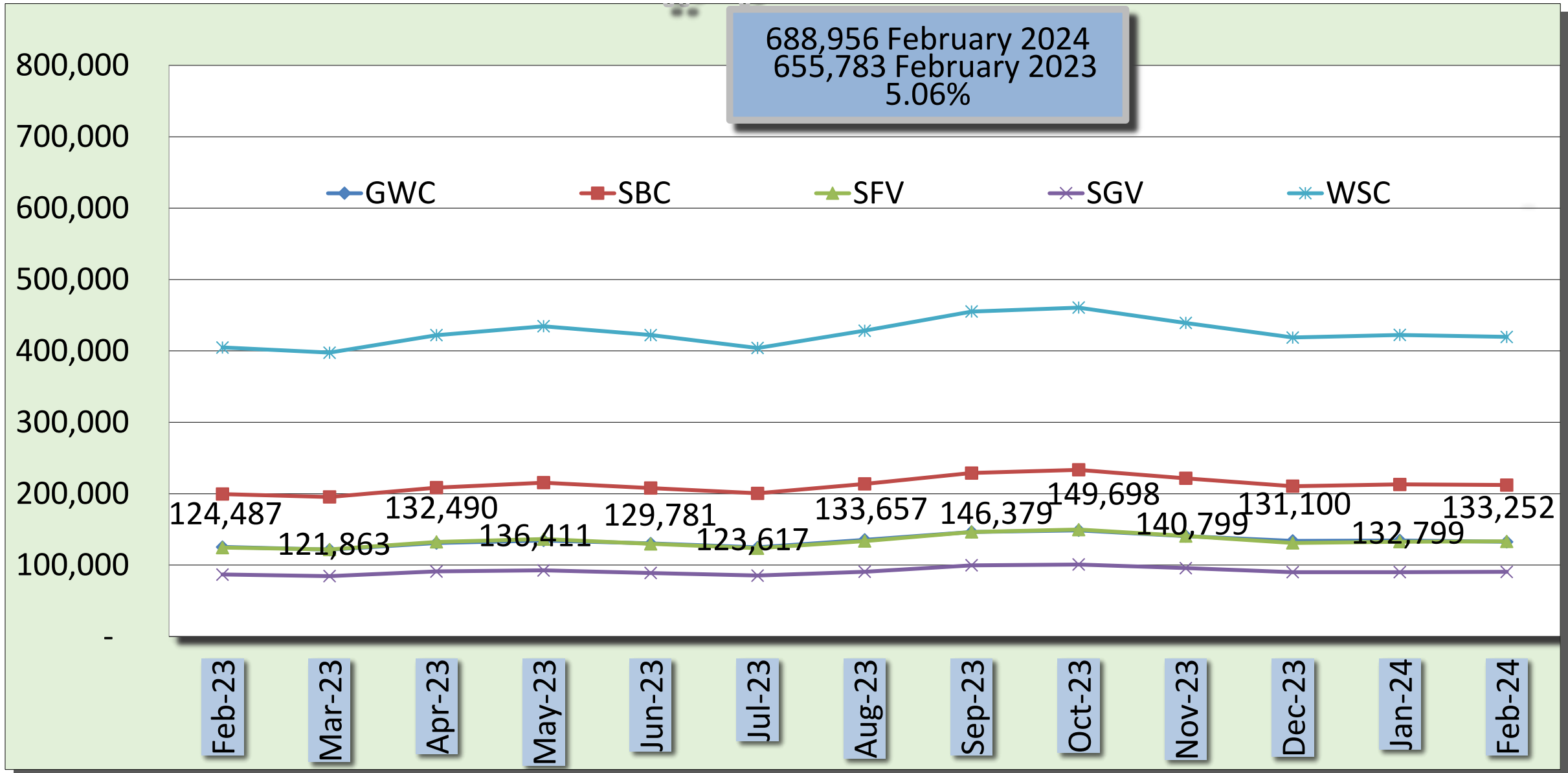
Services and Programs

LA Metro



Average Weekday Metro Bus Ridership Update

Feb 2023 to Feb 2024



Ridership at Key Burbank Destinations

Downtown Burbank Station

- > Feb 2024 - 335 Daily boardings
- > Feb 2023 - 364 Daily Boardings
- > Feb 2022 - 395 Daily Boardings

Olive / Hollywood Way

- > Feb 2024 - 53 Daily boardings
- > Feb 2022 - 44 Daily Boardings
- > Feb 2022 - 34 Daily Boardings

Olive / San Fernando

- > Feb 2024 - 376 Daily boardings
- > Feb 2023 - 356 Daily Boardings
- > Feb 2022 - 305 Daily Boardings

Alameda / Buena Vista

- > Feb 2024 - 81 Daily boardings
- > Feb 2023 - 71 Daily Boardings
- > Feb 2022 - 61 Daily Boardings

Low Income Fare is Easy (LIFE) Program

LIFE Program

- > Provides transportation assistance to low-income individuals throughout Los Angeles County
- > New eligible participants receive 90-day free rides and 20 free rides a month.

LIFE Participants

- > 325,249 Total LIFE Participants
- > **1,119 City of Burbank**

Local LIFE Partnerships

- > Home Again LA (Homelessness Services)
- > Burbank Temporary Aid Center (Support Services)

Tap Program Enhancements

- > LIFE identifier in vendor description in the online and print TAP vendor locator to let residents know where they can activate LIFE benefits in City of Burbank.

Contact Us Today: 213-922-2378 or via email at Lifeinfo@metro.net



Buena Vista Branch Library
300 N. Buena Vista St.
Burbank, CA 91505
(818) 238-5620
Sells: Stored Value **Passes, LIFE**
Call to confirm availability of products sold at this location.

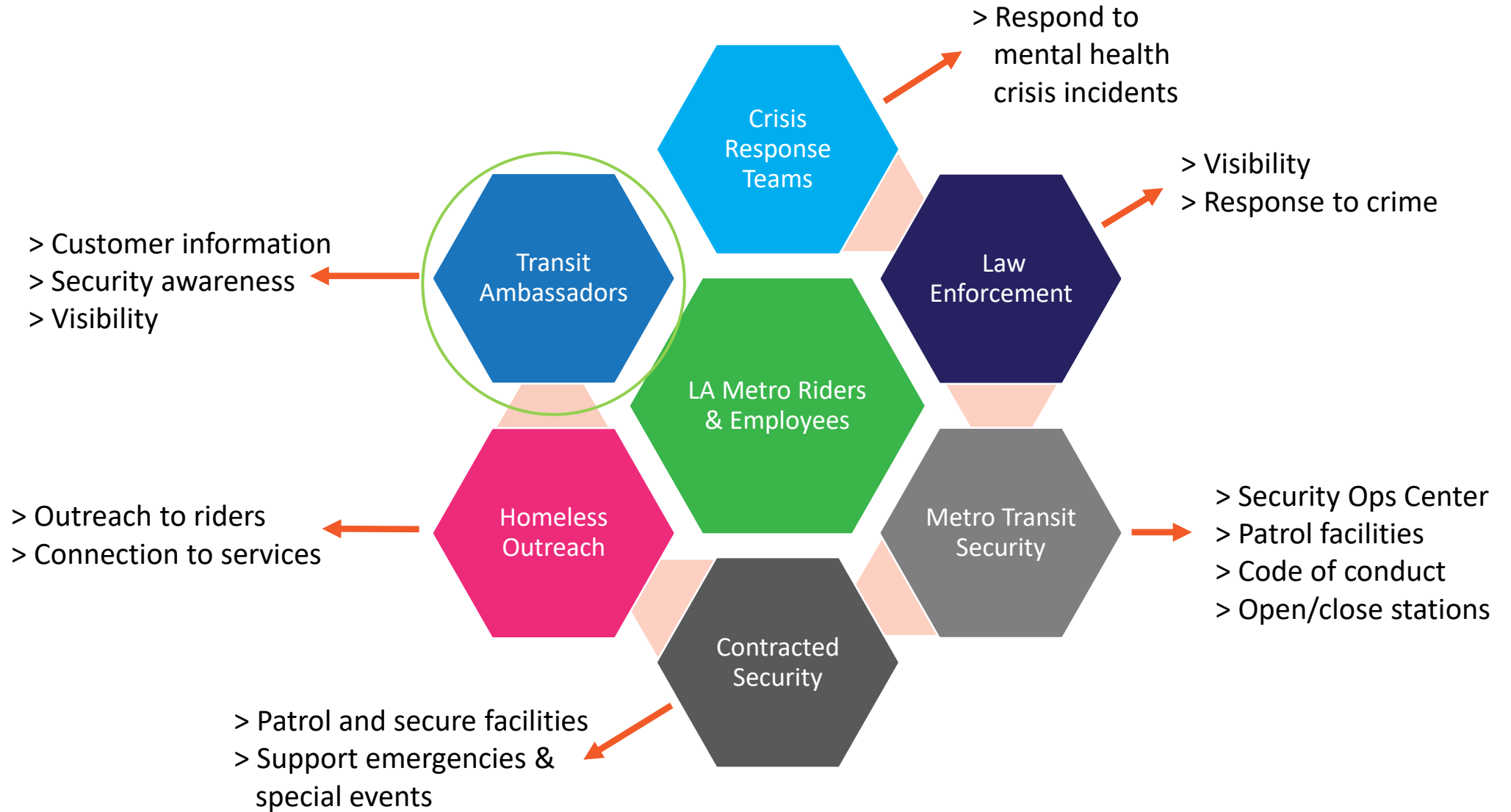
Burbank Central Library
110 N. Glenoaks Blvd.
Burbank, CA 91502
(818) 238-5600
Sells: Stored Value **Passes, LIFE**
Call to confirm availability of products sold at this location.

The background image shows two Metro ambassadors, a woman and a man, both wearing bright green polo shirts and black caps with the Metro logo. The woman on the left is waving her right hand. The man on the right is wearing sunglasses and has a shoulder bag. They are standing next to a woman with dark hair and bangs, wearing sunglasses, a brown button-down shirt, and jeans, who is holding a smartphone and smiling. They are at a transit stop with a digital display screen. In the background, there are multi-story buildings and a clear sky.

Support, Connect, and Report

Our ambassadors will **support** riders and safety, **connect** riders to resources and **report** incidents

Metro's Public Safety Eco-System



Metro Vanpool Program

- Program launched in May 2007
- Current number of vans: 800+
- As of January 2022, vanpools receive up to a \$600 monthly subsidy
- New Vanpool Bonus: \$200 for first month
- High-Occupancy Bonus: \$100 ongoing while 70% occupancy is maintained
- Leasing Vendor options: Enterprise, AVR, Green Commuter
- For more information, contact us at vanpool@metro.net or call 213-922-7003



METRO BIKE SHARE

225 stations in DTLA and Central LA (including Hollywood), North Hollywood and on the Westside.

1,800 Metro Bikes available including both Classic and Electric.

Since launch in 2016 – 2.1 million trips

Cost:

- \$1.75 per 30-minute ride
- \$5.00 for a 24-Access pass
- \$17.00 for a 30-Day pass
- \$150.00 for a 365-Day pass
- Reduced Fare passes available

Visit metro.net/bikeshare for more information



MBS PROGRAMS AND PROMOTIONS

Bike Share for Business

Employer pays \$89 for each employee and separately determines how much employees contribute.

Minimum commitment of (5) employee passes each year.

Pedal Perks

30-Day or 365-Day passholders can earn and accumulate points with each Metro Bike ride. Earn extra points for riding from full stations or returning bikes to empty ones. Use points to get limited-edition MBS gear!

Refer a Friend

- 30-Day and 365-Day passholders can get two free weeks of bike share each time they refer friends and family to join Metro Bike Share.
- Your friends will get a 30-Day pass for just \$1!



Promotions

- Earth Day – Free 30-minute rides
- Bike Month – Get a 30-Day pass for just \$1
- Bike Week Kick-off – 365-Day passes 50% off
- Bike Everywhere Day – Free 30-minute rides

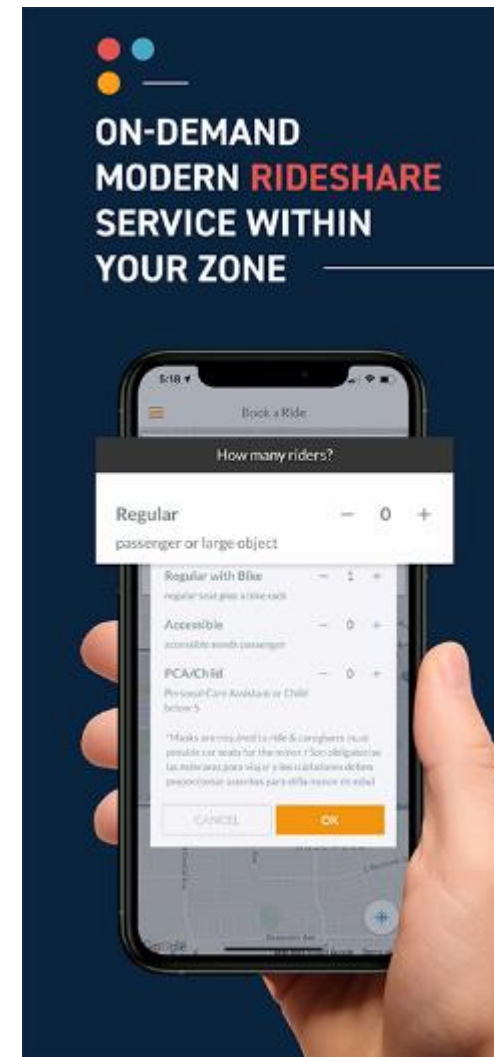
What is Metro Micro?



Metro Micro is a microtransit pilot program, operating through March 31, 2025.

- > Micro is Metro's on-demand rideshare service offering short trips (1-5 miles).
- > Service with vehicles for up to 8 customers. Serves as a first/last mile option for bus and rail system users as well as stop-to-stop travel across the entire zone.
- > Pay using a TAP card or credit card. TAP cards with stored value can be used directly on Metro Micro vans using a validator.

Cost to Ride
\$2.50 per trip
The trip is transferable



North Hollywood / Burbank

Burbank Highlights

- > Hollywood Burbank Airport
- > Burbank Town Center
- Providence Saint Joseph Medical Center
- Universal City/Studio City Station

Metrolink Stations

- > Burbank Airport South (Ventura County Line)
- > Downtown Burbank (Antelope Valley Line)

Metro G Line (Orange) & Metro B Line (Red)

- > BRT: Laurel Canyon Station
- > BRT/Rail: North Hollywood Station

Expanded Hours of Operations *

- > 6 am to 10 pm, Monday - Friday
- > 10 am to 10 pm, Saturday & Sunday

* In an analysis of usage before and after these hours were extended, average weekday ridership rose 47%.



Contact us



micro@metro.net



metro.net/micro



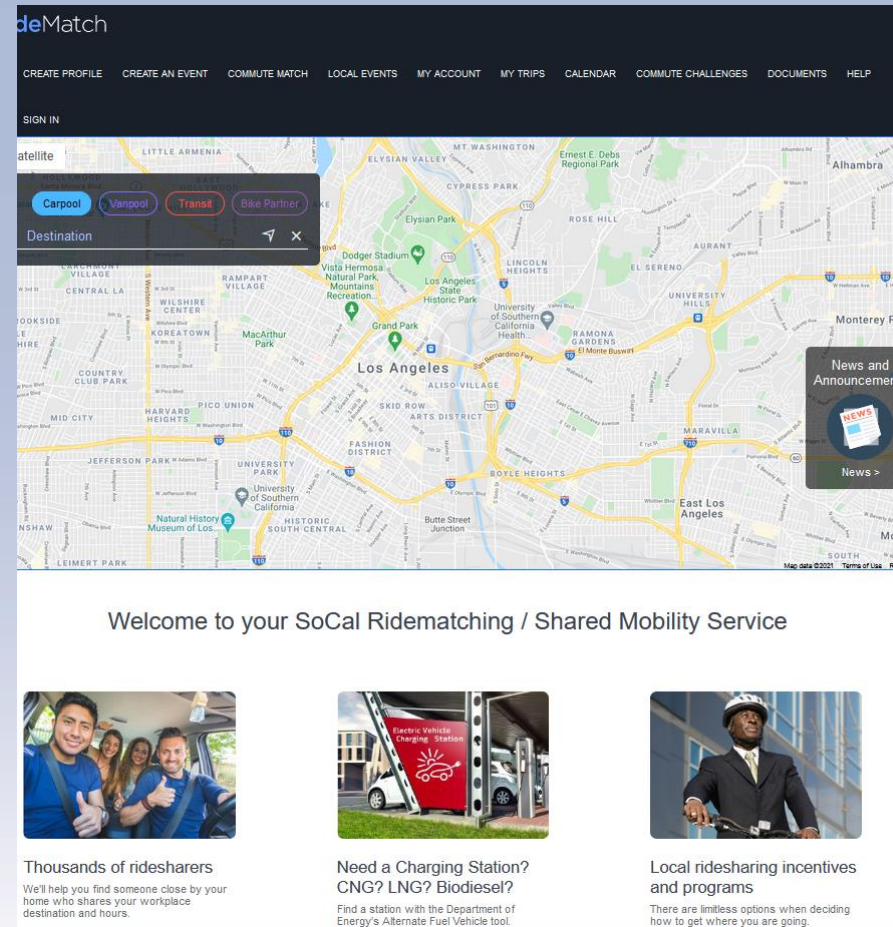
Losangelesmetro



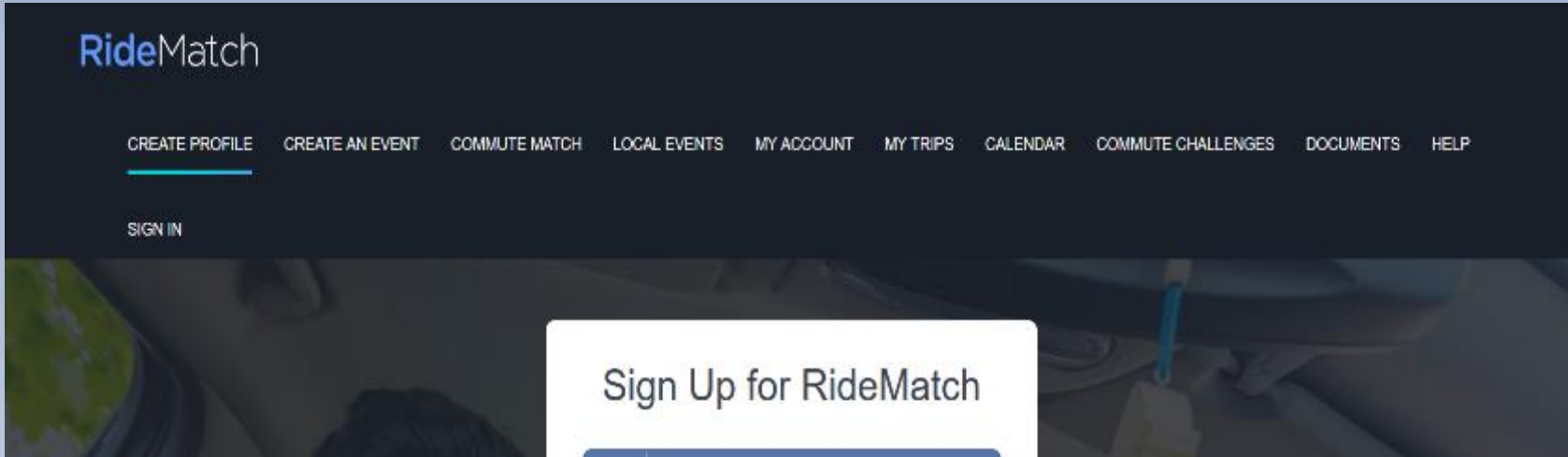
@metrolosangeles

Ridematch.info

- Find carpool, vanpool, and bike partners
- Find transit routes and Park & Ride lots
- Printing “RideGuide” is an option
- Find locations for Alternate Fuel and EV Charging Stations



Ridematch.info



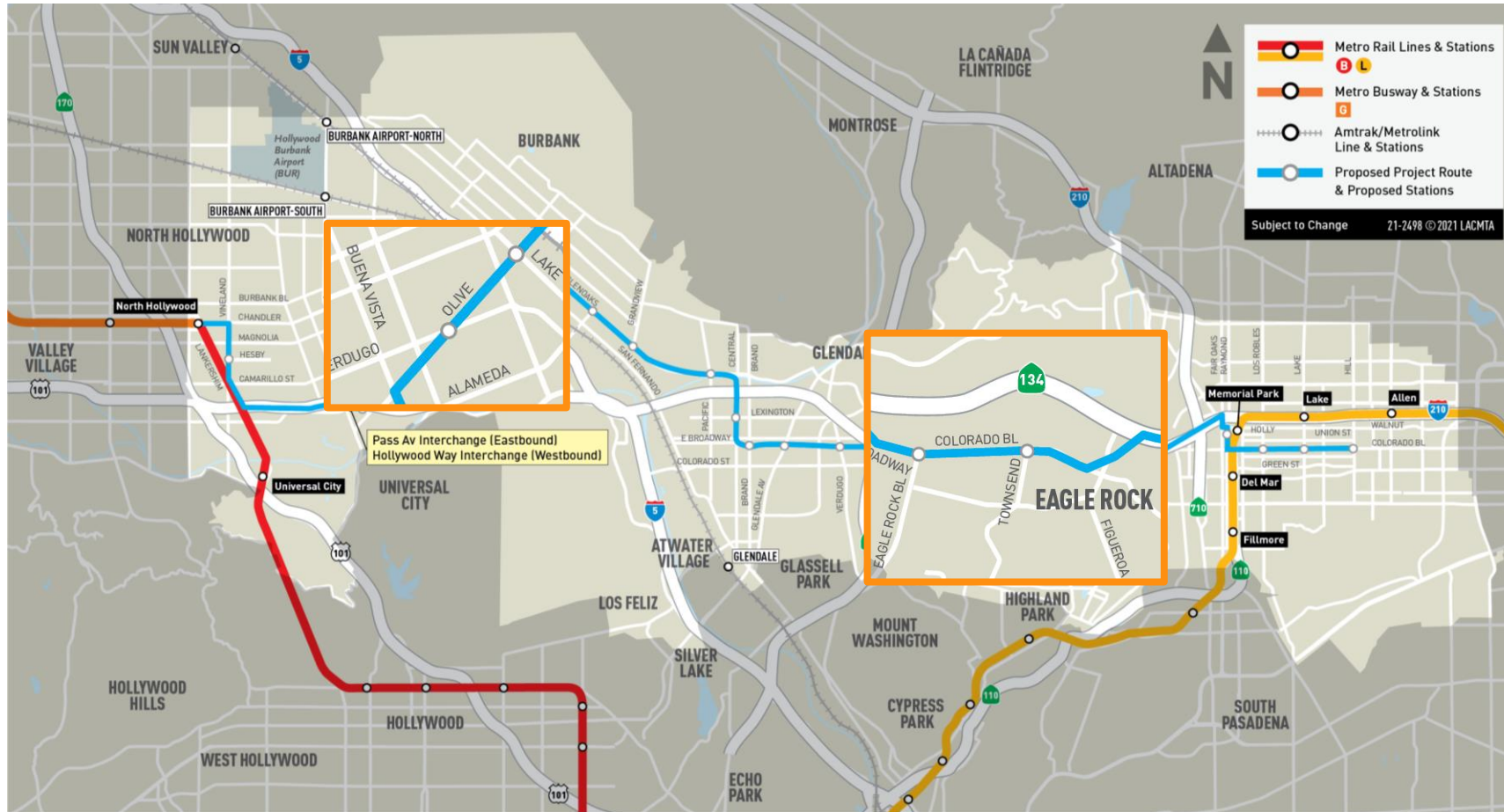
- Create Profile
- Commute Match
- Calendar
- Commute Challenges

Metro Regional Shared Mobility

For more information about Rideshare services contact a
Commuter Options representative at
Commuteroptions@metro.net
(213) 922.4233



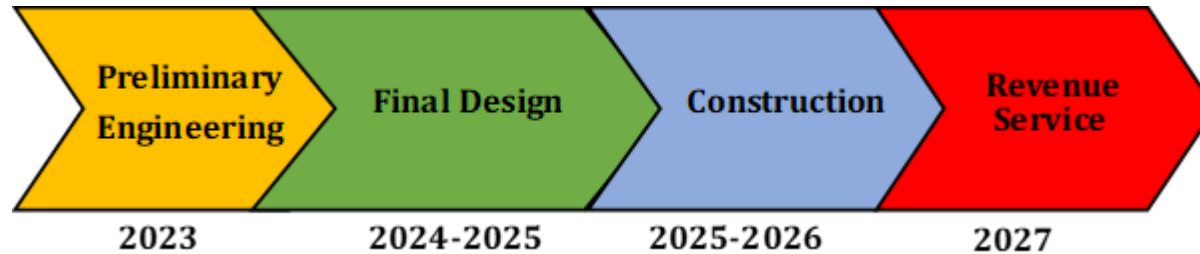
Proposed Project



- > Approximately 19-mile corridor with 22 enhanced stations
- > Improves service reliability and customer experience; total peak travel time savings of 34-44%
- > Additional study during FEIR focused on Burbank and Eagle Rock

Project Status

Current Project Schedule

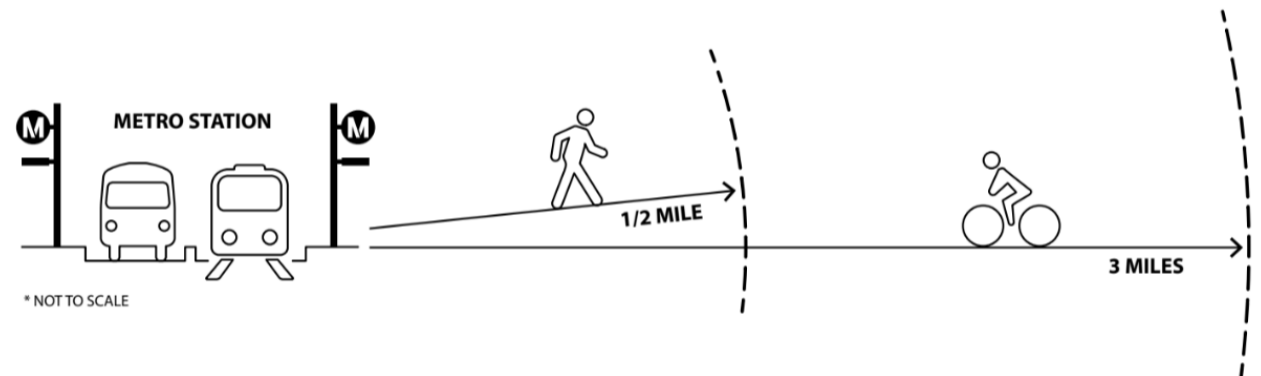


Preliminary Design: The project is now in the preliminary design stage before it enters into the start of final design and construction.

- Metro intends to utilize a Construction Manager/General Contractor (CM/GC) project delivery method.

NoHo to Pasadena BRT First/Last Mile Planning

- > First/Last Mile (FLM) Planning kicked off in March 2024
- > Methodology established in Metro FLM Strategic Plan (2014) and updated in Metro FLM Guidelines (2021)
- > Key Activities:
 - CBO Partnerships
 - Local Agency Coordination
 - Walk Audits
 - Community Engagement
 - Pathway Network Development

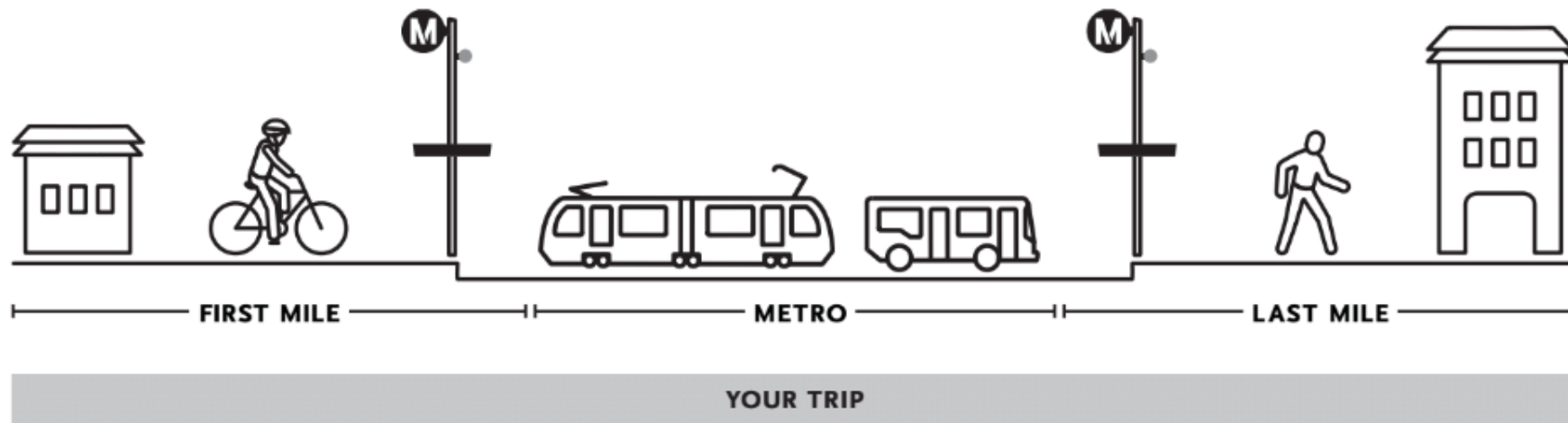


What is First/Last Mile?

A community-based process for improving transit rider's experience getting to and from Metro stations by walking, biking, or other means (such as wheelchairs, skateboard, scooter)

First/Last Mile (FLM) Planning Goals:

- Create safe, accessible, and dignified pathways to transit
- Enhance routes that connect to stations
- Improve transfer experience



*NOT TO SCALE


First/Last Mile Improvements Toolkit

Pedestrian Corridor Improvements *Mejoras en el Corredor Peatonal*




 **Landscape and Shade**
Ajardine y Sombra



 **New or Improved Sidewalk**
Acera Nueva o Mejorada



 **Pedestrian and Cyclist Lighting**
Luces para Peatones y Ciclistas




 **Street Lights**
Iluminación de Calles



 **Traffic Calming**
Ralentizamiento de Tráfico




 **Wayfinding Signage**
Señalización de Orientación


First/Last Mile Improvements Toolkit

Pedestrian Spot Improvements *Mejoras para Peatones*



 **Bus Stop Improvements**
Mejoras de Paradas de Autobús




 **Curb Extension**
Extensión de Acera



 **Curb Ramps**
Rampas de Acera



 **High Visibility Crosswalk**
Paso de Peatones de Alta Visibilidad




 **Multimodal Mobility Hub**
Centro de Movilidad Multimodal



 **Opportunity Improvement**
Mejora de Oportunidades



 **Overpass Improvements**
Mejoras en el Paso Elevado



 **Plaza/Parklet**
Plaza/Parklet



 **Roundabout**
Glorieta



 **Shade Structure**
Estructura de Sombra




 **Signalized Crossing**
Cruce Señalizado



 **Street Furniture**
Mobiliario Urbano



 **Underpass Improvements**
Mejoras en el Paso Subterráneo

First/Last Mile Improvements Toolkit

Wheel Facilities

Instalaciones de Rueda



**Shared-Use/Off Street Path
(Class I)**

Uso Compartido/Camino fuera de la Calle (Clase I)

Existing/Existente
FLM Propsed/Propuesta de FLM
On Local Plans/Sobre planes locales



**Protected Bicycle Lane
(Class IV)**

Carril para Bicicletas Protegido (Clase IV)

Existing/Existente
FLM Propsed/Propuesta de FLM
On Local Plans/Sobre planes locales



**Bicycle Lane
(Class II)**

Carril para Bicicletas (Clase II)

Existing/Existente
FLM Propsed/Propuesta de FLM
On Local Plans/Sobre planes locales



**Bicycle-Friendly Streets
(Class III)**

Calles Aptas para Bicicletas (Clase III)

Existing/Existente
FLM Propsed/Propuesta de FLM
On Local Plans/Sobre planes locales

Wheel Spot Improvements

Mejoras para Ruedas



**Bicycle-Friendly Intersection
Intersección Apta para Bicicletas**



**Bicycle Repair Station
Estación de Reparación de Bicicletas**



**Short Term Bicycle Parking
Estacionamiento de Bicicletas a Corto Plazo**

Stay connected to this project.



Chris Moorman (he/him/his)
Senior Transportation Planner
Metro
One Gateway Plaza, MS 99-22-4
Los Angeles, CA 90012



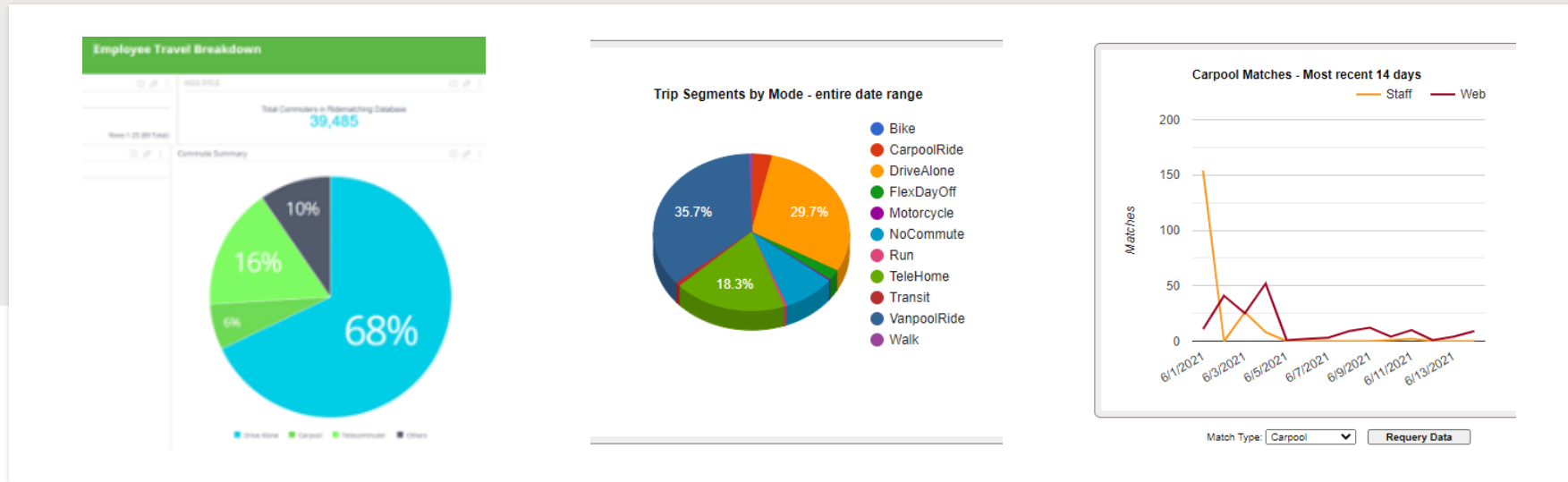
213.547.4268



moormanc@metro.net



Metro Regional Rideshare Employer Support

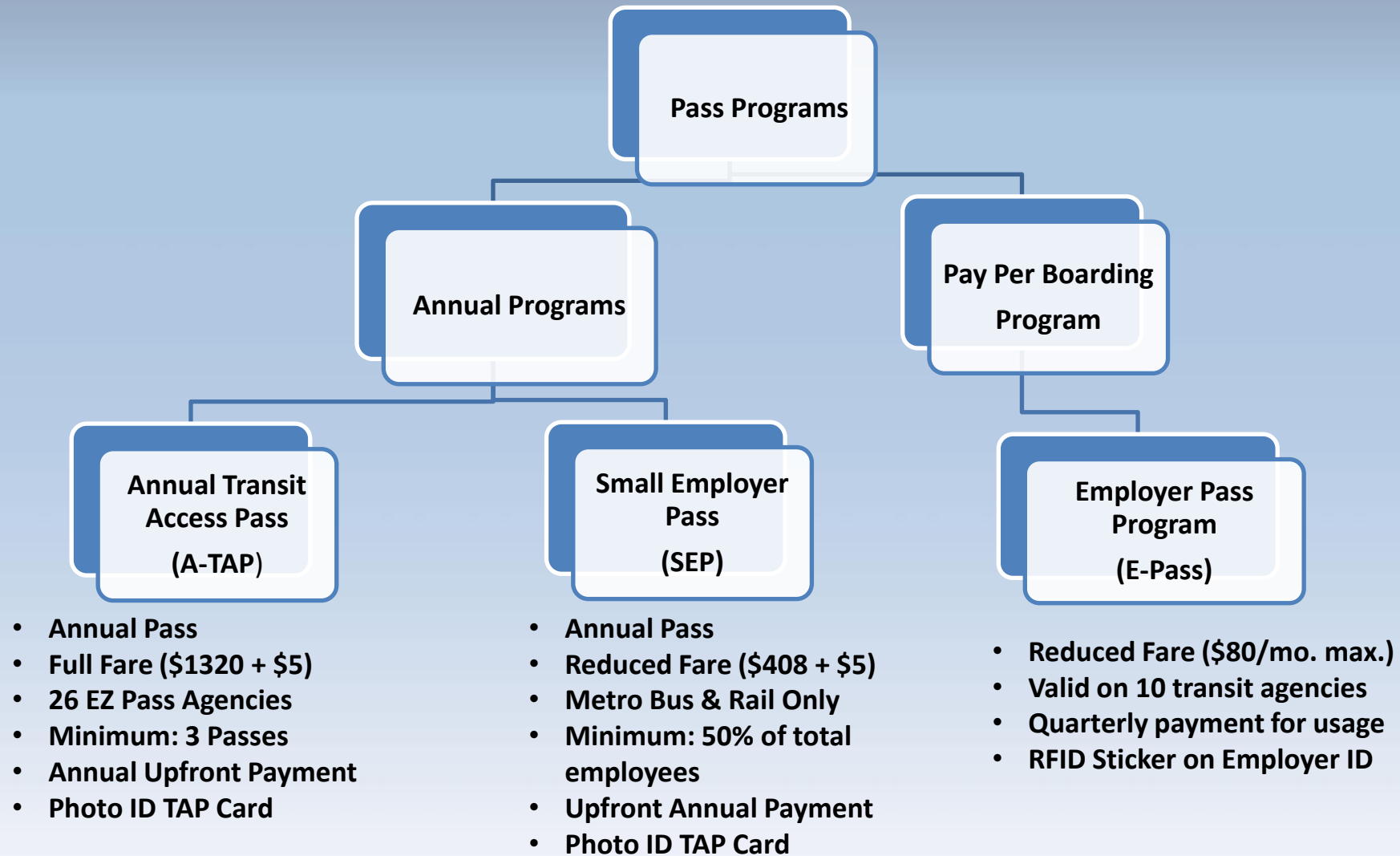


ETC support is available at no cost for assistance with implementing local trip reduction ordinances or SCAQMD's Rule 2202 ECRP (Rideshare Program) at your worksite. Get help with AVR surveying, calculations, and access to your employee survey data online. Monthly briefings are offered to ETCs free of charge.

Employer Pass Program



Pass Programs



E-Pass Program *(Cont.)*

Participating Agencies: Fare per Boarding

- Metro
- Culver CityBus
- GTrans
- LADOT DASH
- Montebello
- Norwalk Transit
- Pasadena Transit
- Santa Monica Big Blue Bus
- Torrance Transit
- Foothill Transit

E-Pass is valid on Metro and 9 other agencies.





Commute Introduction

Burbank Transportation Management | 2024



OVERVIEW OF COMMUTE WITH ENTERPRISE



OVER 6,800+ VANPOOLS

Removing **35,000** vehicles off the road and parking lots



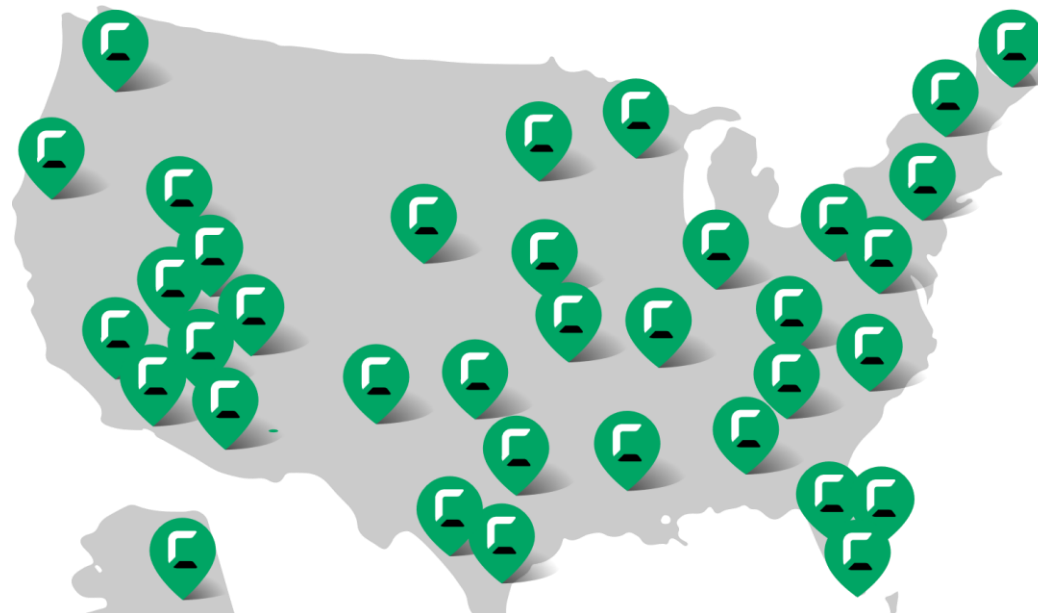
OPERATING IN 47 STATES

With local support and dedicated account management



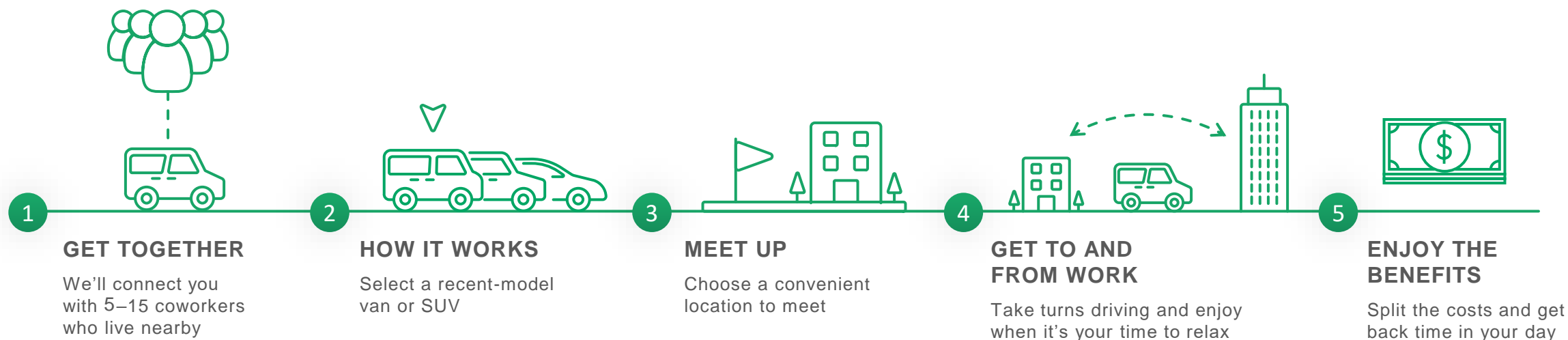
ELIMINATE 843 MILLION COMMUTER MILES

Reduce more than **655 MILLION** pounds of carbon emissions annually



HOW TO COMMUTE WITH ENTERPRISE

FUNCTIONS LIKE A LARGE CARPOOL







Let's Ride Together

Questions?

Shannon Estrella

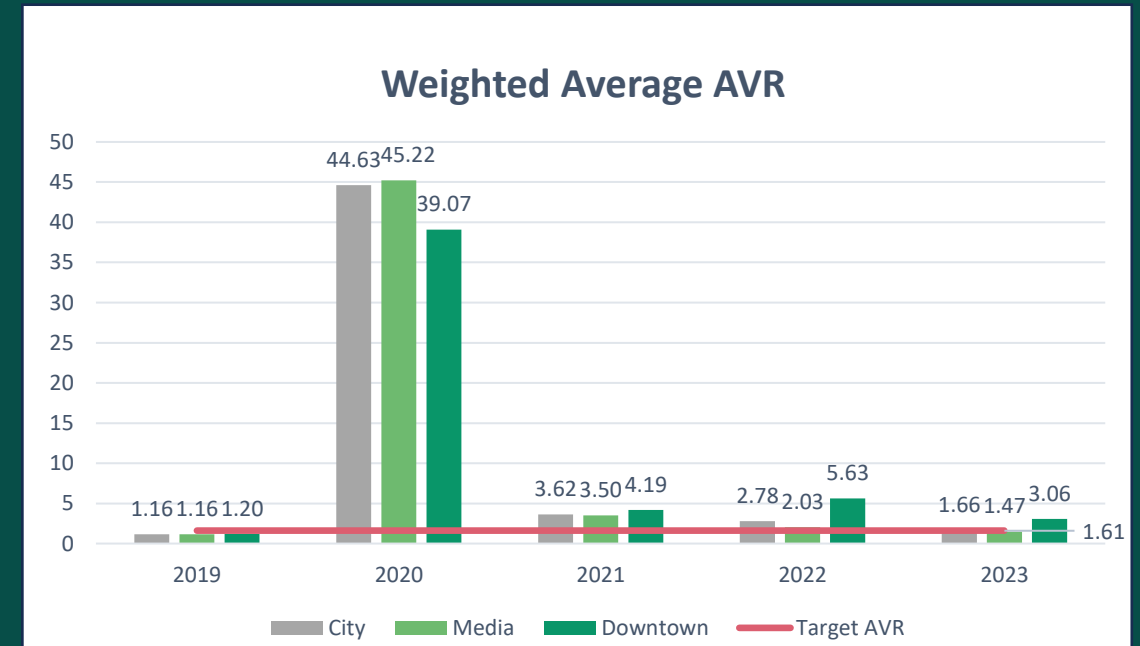
Shannon.Estrella@ehi.com

(562) 688-7166

Trip Reduction Survey

- **21** Employers made up of **20,478** employees (and 14,986 peak hour commuters) submitted survey reports
- AVR scores in 2023 continued to decline from 2022 but still remain above 2019 pre-pandemic levels, despite the increase employees returning to work in person
- The weighted average Citywide AVR was 1.66, surpassing the citywide target for the fourth year in a row!

Location	2023 Average Vehicle Ridership (Weighted Average)
Media District/ Airport Area	1.47
Downtown	3.06
Citywide	1.66



Trip Reduction Survey



Telecommuting continued to decline from 41% in 2022 to 28% in 2023



The SOV rate increased to 67%, compared with 56% in 2022 and 85% before the pandemic

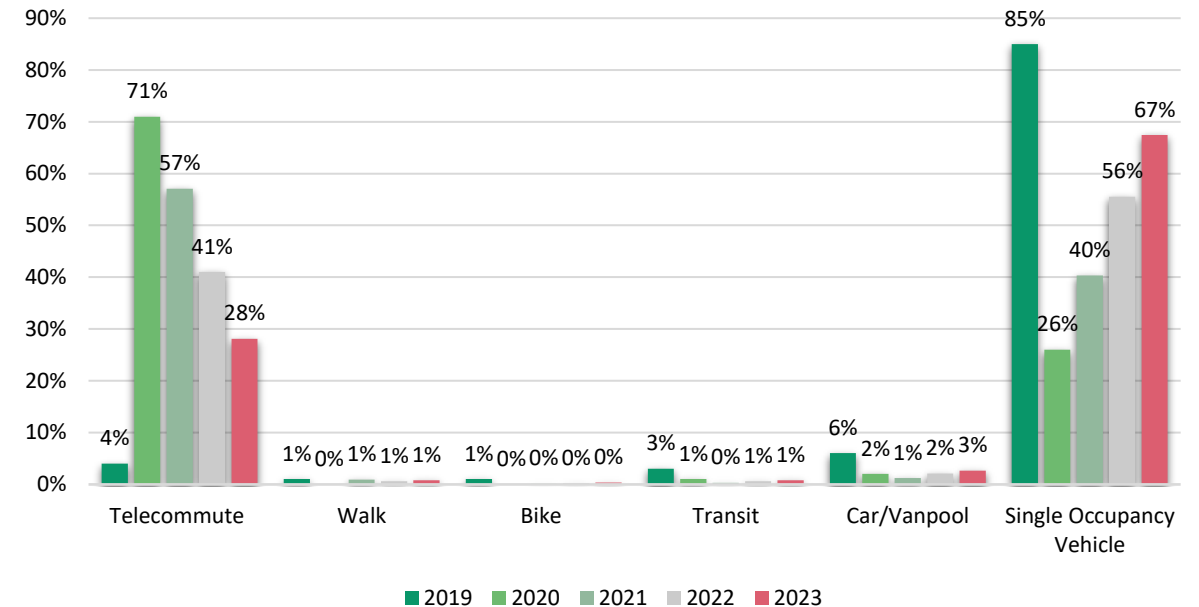


Sustainable trips including carpool, biking and transit trips also increased slightly since 2022 by .5%, .1% and .2% respectively



5% of drive-alone commutes were made using electric vehicles, compared to 3% in 2022

Mode Share Over Time (Citywide)



Looking Forward


Upcoming Events

Sunday April 21st (Earth Day) - “Pedal Party” bike event

- 600 South IKEA Way, Burbank CA, 91502
- Partner with Burbank Eco Council and IKEA to host a family-oriented event to encourage cycling and learn about the connection between transportation and the environment
- Activities include bike safety workshops, bike decorating, live music, games, bike-powered generator, live art, educational booths, and more!

Wednesday May 15th (Bike to Work Week) - Annual “Bike, Walk, Breathe” event

- Two “pit-stops” at The Pointe and Downtown Burbank Metrolink Station
- Keep a look-out for upcoming details!



Looking Forward

How the BTMO Can Help You

B T M O
Burbank
Transportation
Management
Organization

Vanpool
Guide

A vanpool is a group of commuters who commute to work together along a shared route while sharing the costs of the van rental.

Vanpooling can help:

- Reduce Travel Costs
- Lower Carbon Footprint
- Meet New Friends

BTMO Incentives

Start a Vanpool!
The BTMO Vanpool Group Incentive provides a \$200 monthly subsidy to start a new vanpool. **\$200**

Join a Vanpool!
The BTMO Vanpool Riders Incentive provides a subsidy to join existing vanpools up to \$40 monthly. **\$40**

BTMO subsidies are in addition to METRO subsidies! For more info: www.btmo.org/get-around/rideshare

www.btmo.org

Interested in Vanpooling? The BTMO will provide a **\$200 monthly subsidy** for starting a Vanpool and a **\$40 monthly subsidy** to join a Vanpool on top of Metro subsidies!

We are always available to provide your commuters with **personalized trip planning and commute support.**

Thank you!

We will be sending out contact information in case you have more questions!

Keep a lookout for an email with your free-Metrolink code!

