


April 9, 2026



## BTMO Transportation Update

### BTMO All Commuters Meeting April 21

The poster features a green background with a white circular inset on the left showing a train and a bus. At the top right, there is a row of icons: a bicycle, a person walking, a car, a bus, and a train. The text 'ALL COMMUTERS MEETING' is written in large, bold, red-outlined white letters. Below it, 'via Microsoft Teams' is written in white. A red starburst contains the text 'All attendees will receive a FREE Metrolink roundtrip pass!'. To the right, the date and time are listed with calendar and clock icons. At the bottom right, a list of speakers is provided. A QR code is located at the bottom left of the poster.

**ALL COMMUTERS MEETING**  
via Microsoft Teams

Hear from Burbank transportation organizations on updates, incentives, & initiatives to help you and your employees embrace happier, healthier, and cleaner commutes!

**All attendees will receive a FREE Metrolink roundtrip pass!**

**RSVP Here:**

**DATE**  
Tuesday, April 21

**TIME**  
12 to 1 p.m.

With Speakers From:

- The City of Burbank
- LA Metro
- Metrolink
- BTMO

Image Source: BMT0

Join BTMO for our upcoming All Commuters Meeting on **Tuesday, April 21** to hear from top transportation agencies about updates, incentives, and initiatives that are helping

Burbank work towards a more sustainable and connected community. With gas prices continuously on the rise, join us to learn about more cost-effective ways to get around and the transportation options currently available to you. Plus, learn about the most recent subsidies and programs designed to make commuting cheaper, cleaner, and more efficient for employers and employees in the region.

Speakers will include representatives from:

- The City of Burbank
- LA Metro
- Metrolink
- Commute with Enterprise
- BMTD

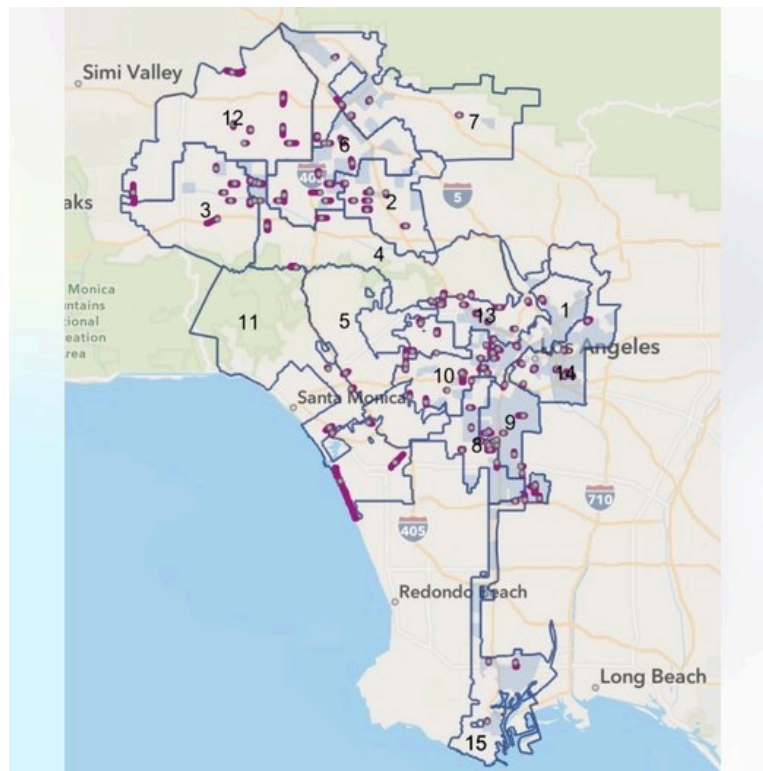
As a bonus, attendees will also receive a **FREE** Metrolink pass!

**Date/Time:** Tuesday, April 21<sup>st</sup>, 12-1pm

**Format:** Microsoft Teams (Virtual)

Scan QR code or click here to RSVP

## L.A. Council Advances Speed Camera Pilot & Bike Lane Camera Enforcement



*Image Source: LADOT*

In late March, the Los Angeles City Council voted to advance two camera programs to improve safety on city streets, with the planned locations shown in the image above. Once contracts are finalized, LADOT will initiate the program with a public education campaign

and warning period later this year, with cameras anticipated to be implemented shortly after.

The Council also approved a bike lane enforcement motion authorized by Councilmember Hugo Soto-Martinez, which lays the groundwork for cameras to issue tickets to drivers parked in bike lanes. The motion directs LADOT to report back on the next steps for initiating a bike lane enforcement pilot program.

[Click here to read more](#)

## Have a Say in Metro's Future: Join a Listening Session on Agency Governance



*Image Source: LA Metro | The Source*

Metro wants your input on how its Board of Directors should be governed in the years ahead. This April, Metro is hosting a series of in-person and virtual listening sessions across L.A. County to hear from riders, residents, and stakeholders.

The feedback will help inform a new review of the Metro Board's structure, especially as upcoming changes to L.A. County government take effect in the coming years. Community voices will play a key role in shaping how Metro is governed moving forward!

[Click here to get involved](#)

---

### Articles of Interest

## D Line Extension Section 1 to Open on May 8!



*Image Source: Metro*

The first section of Metro's D (Purple) Line Extension opens May 8, delivering 3.9 miles of new subway service with three fully accessible stations at Wilshire/La Brea, Wilshire/Fairfax, and Wilshire/La Cienega.

The extension brings stations to Wilshire Boulevard west of Western Avenue for the first time, offering fast, reliable 20-minute trips between Wilshire/La Cienega and Union Station while improving access to major job centers, cultural destinations, and transit connections. With new plazas, enhanced safety features, integrated Metro Art installations, and improved station staffing, Section 1 provides immediate mobility benefits and sets the foundation for future westward extensions to Beverly Hills, Century City, and Westwood.

[Click here for an updated map](#)

## FIFA World Cup 2026 Fan Zones



*Image Source: Los Angeles FWC 26*

The FIFA World Cup is rapidly approaching, and designated fan zones are coming to an area near you. Join in on the fun and find a fan zone near you. The Los Angeles World Cup 26 Fan Zones extend the excitement of FIFA World Cup 2026™ into communities

across LA County, bringing live match viewing and immersive fan experiences closer to where you live, work, and gather.

When and Where:

**The Original Farmers Market:** June 18-21

**City of Downey:** June 20

**Los Angeles Union Station:** June 25-28

**Hansen Dam Lake:** July 2-5

**LA County's Earvin "Magic" Johnson Park:** July 4-5

**Los Angeles County Whittier Narrows:** July 9-11

**Venice Beach:** July 11

**Fairplex:** July 14-15 & July 18-19


**West Harbor:** July 14-15 & July 18-19

**Downtown Burbank:** 18-19

Fan zones may affect traffic near event locations. Take advantage of bus routes, bike lanes, and BTMO transportation resources at the bottom of our newsletter to make your viewing experience smooth, easy, and stress-free.

Learn more here

## BTMO Multi-modal Resources



Wondering how to plan your route? Check out the BTMO's [Mobility Apps](#) page for resources to help you plan the most efficient route.



Burbank is full of transit options to explore! Check out our [Bike resources page](#) for a quick glimpse at all the safe and sustainable ways to get around town by bicycle.

Join BTMO's decades-long effort to reduce congestion and air pollution in Burbank.

Visit our website

Get connected with the BTMO!





Try email marketing for free today!