


May 6, 2026



## BTMO Transportation Update

### BTMO May Bike to Work Week Events



*Image Source: BTMO*

Celebrate Bike to Work Week with BTMO during May 11-15! We will be hosting two events during the work week to help you get comfortable on your bike:

**Ready, Set, Pedal - Wednesday, May 13, from 12 to 3 p.m.**

[The Pointe at 2900 W Alameda Ave, Burbank, CA](#)

Join us for FREE bike check-ups, t-shirt pick-up, giveaways, and resources to get you ready to ride confidently on Bike to Work Day!

**Bike Pitstops - Thursday & Friday, May 14 & 15, during business hours**

[Burbank, CA](#)

Stop by local Burbank businesses to receive BTMO goodies and discounts at participating organizations. Stay up to date about participating businesses on [our website](#).

This year, we're making it easier to swap your car keys for bike pedals. Whether you're a seasoned cyclist or trying it out for the first time, we have activities, perks, and prizes to support your ride during Bike to Work Week.

## Vote for the Winners of the BTMO Sustainable Transportation Student Art Showcase




*Image Source: BTMO*

Thank you to all our participants of our annual Sustainable Transportation Student Art Showcase this year -- we received over 25 submissions! You can **view the inspiring collection** of innovative and eco-friendly transportation ideas and **cast your vote for your favorite piece** on [our website](https://btmo.org/2026-btmo-art-showcase/). The voting period **ends on May 22 at 12:00 p.m.**

[View Submissions and Vote Here](https://btmo.org/2026-btmo-art-showcase/)

## D Line Extension Section 1 to Open on Friday!



*Image Source: LA Metro*

The first section of **Metro's D (Purple) Line Extension opens this Friday, May 8**, delivering 3.9 miles of new subway service with three fully accessible stations at **Wilshire/La Brea, Wilshire/Fairfax, and Wilshire/La Cienega**. The extension brings fast, reliable 20-minute trips between Wilshire/La Cienega and Union Station while improving access to major job centers, cultural destinations, and transit connections. With **new plazas, enhanced safety features, integrated Metro Art installations, and improved station staffing**, Section 1 provides immediate mobility benefits and sets the foundation for future westward extensions to Beverly Hills, Century City, and Westwood.

How to get to the D Line Extension from Burbank:

1. Take the [Ventura County](#) or [Antelope Valley Metrolink lines](#) from the [Downtown Burbank](#) or Burbank Airport ([north/south](#)) stations to Union Station.
2. From Union Station, transfer for free to Metro's D Line.

We're excited to see this milestone move Southern California toward a more connected, accessible, and sustainable future—making it easier than ever for communities to travel, explore, and thrive.

[View the D Line Extension Map](#)

---

## Articles of Interest

### **Metro Launches New Public Safety Hub and Dashboard**



## Metro Transit Security Officers

Transit Security Officers are trained Metro employees who understand the unique needs of our system and our riders. These officers enforce the code of conduct and fare payment across the transit system, ensuring compliance and maintaining order.

Metro Transit Security Officers focus on:

- Patrolling the system regularly.
- De-escalating situations and maintain order and lawfulness on the system.
- Enforcing the Metro code of conduct and issuing citations.
- Communicating incidents directly with Metro Operations Centers, law enforcement partners, and emergency service providers.
- Fare checks and enforcement.

*Image Source: L A Metro*

Metro has launched a new Public Safety Hub and Dashboard on [metro.net](https://metro.net) that puts all safety information in one place that is easy to find, navigate, and read. Much of the info in the Hub has been online but has been spread across a variety of web pages and staff reports.

The Safety Hub was built because Metro wants everyone – including current and potential riders – to know what’s happening on our system. The Hub also provides clear explanations how we’re working to improve safety across the Metro bus and rail system, which carries about 900,000 boardings every weekday and had 305 million boardings in 2025.

[Read More](#)

## FIFA World Cup 2026 Fan Zones



*Image Source: Los Angeles FWC 26*

The FIFA World Cup is rapidly approaching, and designated fan zones are coming to an area near you. Join in on the fun and find a fan zone near you. The Los Angeles World

Cup 26 Fan Zones extend the excitement of FIFA World Cup 2026™ into communities across LA County, bringing live match viewing and immersive fan experiences closer to where you live, work, and gather.

When and Where:

**The Original Farmers Market:** June 18-21

**City of Downey:** June 20

**Los Angeles Union Station:** June 25-28

**Hansen Dam Lake:** July 2-5

**LA County's Earvin "Magic" Johnson Park:** July 4-5

**Los Angeles County Whittier Narrows:** July 9-11

**Venice Beach:** July 11

**Fairplex:** July 14-15 & July 18-19


**West Harbor:** July 14-15 & July 18-19

**Downtown Burbank:** 18-19

Fan zones may affect traffic near event locations. Take advantage of bus routes, bike lanes, and BTMO transportation resources at the bottom of our newsletter to make your viewing experience smooth, easy, and stress-free.

Learn More

## BTMO Multi-modal Resources



Wondering how to plan your route? Check out the BTMO's [Mobility Apps](#) page for resources to help you plan the most efficient route.



Burbank is full of transit options to explore! Check out our [Bike resources page](#) for a quick glimpse at all the safe and sustainable ways to get around town by bicycle.

Join BTMO's decades-long effort to reduce congestion and air pollution in Burbank.

Visit our website

Get connected with the BTMO!





Try email marketing for free today!